

LIVE MODE TO LOCATING "RICHES"



Accurate Locators Inc.

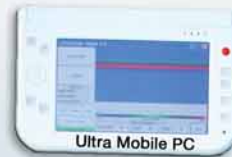
Introducing our newest products to assist in ground imaging for everyone from Utility Locators to the Professional Treasure Hunter

PINPOINTER PRO

Accuratelocators.com

© 2006

Introducing the "New" "PINPOINTER PRO"



Our **NEW** Pinpointer Pro is a stand alone unit. The control unit is in the antenna! Just plug it into the computer, turn it on and you are ready to go.

- * The Ultra Mobile PC is *included*
- * Works with the PC Video Glasses
- * Works with GPS systems
- * Optional, sold separately

PC Video Glasses

- * **DAYLIGHT READABLE** (CAN BE READ IN THE BRIGHTEST SUNLIGHT)
- * **HANDS-FREE, HEADS-UP VIEWING**
- * **LOW POWER CONSUMPTION**
- * **ERGONOMIC DESIGN**
- * **PLUG AND PLAY**




Project the information where you need it the most - *right in front of your eyes*. Careful attention to the ergonomics in PC Video Glasses design makes them the most comfortable and useful viewing systems available anywhere. (Optional equipment)



Target (Treasure) Shown in red

Wireless Bluetooth GPS Earthmate Blue Logger



No more lost mines or treasures

- * Know your location and layout your route in advance
- * Mark your location
- * Supports Bluetooth-enabled laptop PC's and mobile devices
- * U.S. topographic maps for off-road, U.S. and Canadian street maps for on-road
- * Profile routes in advance to see elevation gains and choose alternate routes using Topo USA 6.0

(Optional equipment)

MAGELLAN

Also available for overseas applications

In mining, GPS positioning data can be critical to mission planning, safety and legal claim.

Magellan has designed a number of GPS survey systems, optimized for mining surveys to acquire and stake out features with precision accuracy. Magellan GPS can also be used to lay out shaft connections from the surface to guide tunneling.

(Optional equipment)

© 2006

PINPOINTER PRO

Accuratelocators.com

© 2006

Quick Start PINPOINTER PRO

The USA models have advanced software which makes the units simple, the software is included along with Windows XP, built-in Wi-Fi and Bluetooth

1. Turn on PC power
2. Make sure antenna and the USB cable is plugged into PC
3. Allow a few moments for the programs to communicate with each other
4. When it's ready push Connect then Start to begin scanning
5. Keep antenna pointing down (vertical) in the same direction, without rotating for best results
6. In the Northern Hemisphere, south to north scans will provide the best results.

PC Video Glasses



Making practical portable, you can see where you are walking while viewing the results of your Imaging.

The PC Video Glasses mount on eyeglasses or safety eyewear and provides a monocular color full VGA image. The viewer is a full video rate product capable of full motion video at 60 frames per second.

It features quick release mounting system so that it can be easily attached and detached from the user's eyewear. The PC Video Glasses are field-changeable to a left or right eye viewer. The focal distance can be adjusted from 2 feet to infinity.

The PC Video Glasses provides convenient controls for adjusting the contrast, brightness, tint, and color of the image. The miniature controls and battery are integrated in a lightweight, sleek system that is easily clipped to a belt or carried in a pocket. Operating time on a single charge is approximately 5 hours.

(Optional Equipment)

GPS No more lost treasures or mines

GPS's can be used for many applications not just for Ground Imaging

See the terrain in vivid detail using the 3-D map views and controls. These realistic views also retain the various elements you add to your customized maps – Trails, Map Notes, GPS Waypoints, and Draw Objects. The split-screen framework lets you see 2-D and 3-D maps side by side, with linked Draw Tools that move and update in tandem. Now you can also grab the 3-D map views using the Image Grabber Tool and scroll rapidly through 3-D views with great precision. The 3-D software engine has been completely rebuilt for this new GPS software. Add Map Notes; draw your own circles, polygons, and squares; measure the area of your draw objects – even draw in your own roads and routes on them – these are amazingly powerful drawing tools for the money. The Measure Tool lets you measure linear distance and area on the map based on the units chosen in the Display Tab of the Options Dialog Box. **Draw polygons on the map and see the square footage or acreage of plots of land.** New easy-to-use program lets you link your digital photographs to a GPS log so you can see exactly where you took a picture along your venture.


(Optional Equipment)

Call today and be on your way to finding Treasures

- Automatic Ground Balancing
- Boats / Vehicle Mount
- Find Buried Treasure
- Locate Utilities @ 18 M.P.H.
- Subsurface Water
- Tunnels / Caves / Voids to 200 Feet
- Ore Bodies
- Placer Pay Deposits
- Locate Ship Wrecks
- Metals and Minerals
- Mining Applications
- Subsurface Anomalies
- Sinkhole / Fault Detection
- Compact and Light Weight
- Mark Locations
- 2 Hour Tech Support or Demonstration included

Prices and or Laptop models subject to change without notice

© 2006



Complete system only \$4495.00 USD

Current Reading - Current signal strength at the current location.

HIGH/LOW - Lowest and Highest signal strength for that scan.

Sensitivity Options - To pick up weaker targets set these values lower. Ex. 10/-10 or 5/-5 for even weaker targets.

SPS - Number of scans per second. Increase for faster traveling.

Default - Resets sensitivity values back to preset.

Status Bar - Connected / Not Connected status.

(For depth estimation mark the ground over target (largest Number) then walk away from target until you get "0" reading. Then measure distance to target, that distance will be approximate depth. Repeat several times at different angles of approach to affirm depth estimation.)

There's **GOLD** in them thar hills and with our technology you can find your treasures



Accurate Locators Inc..
1383 2nd Ave. Gold Hill, Oregon 97525
For Ordering (USA & Canada)
877-808-6200 or 541-855-1590 or 775-751-6931
International Sales: 01-541-855-1590 Fax: 775-537-6613
e-mail: accurate@accuratelocators.com



With show rooms in Gold Hill, OR and Near Las Vegas, NV
Web site: www.accuratelocators.com